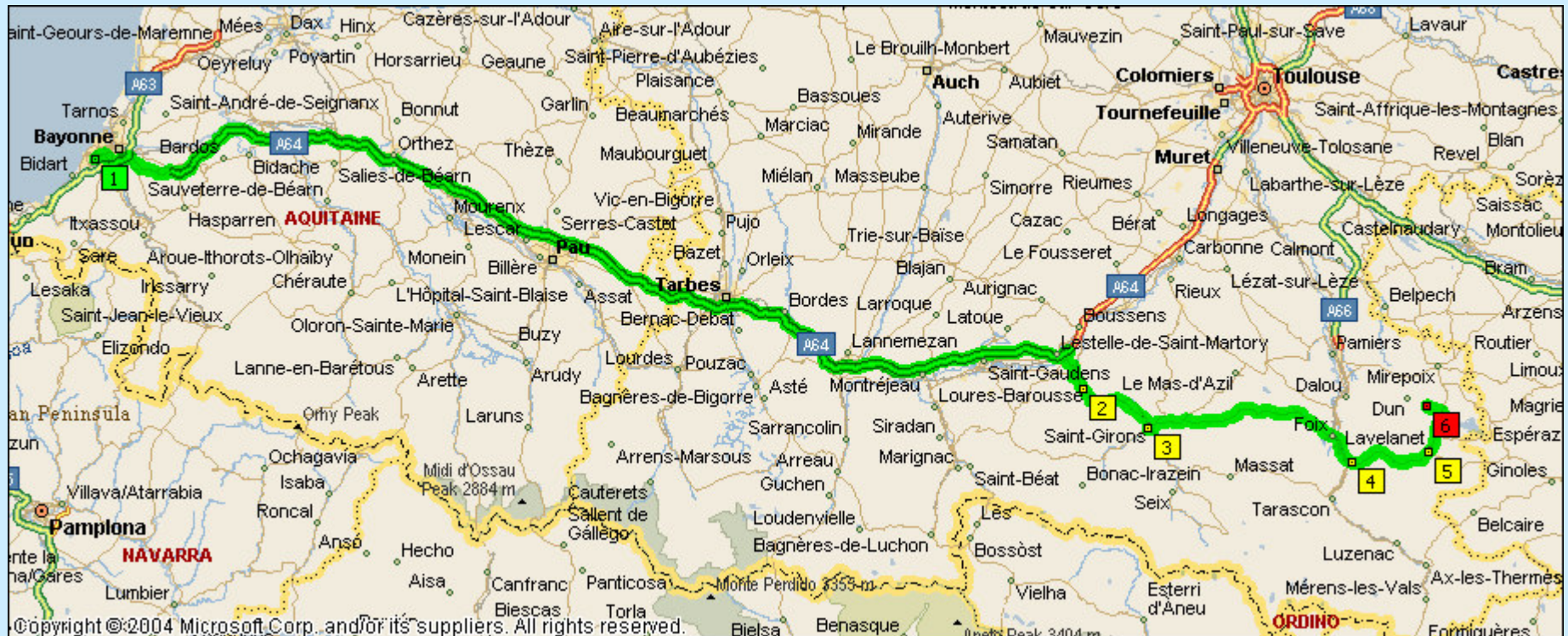


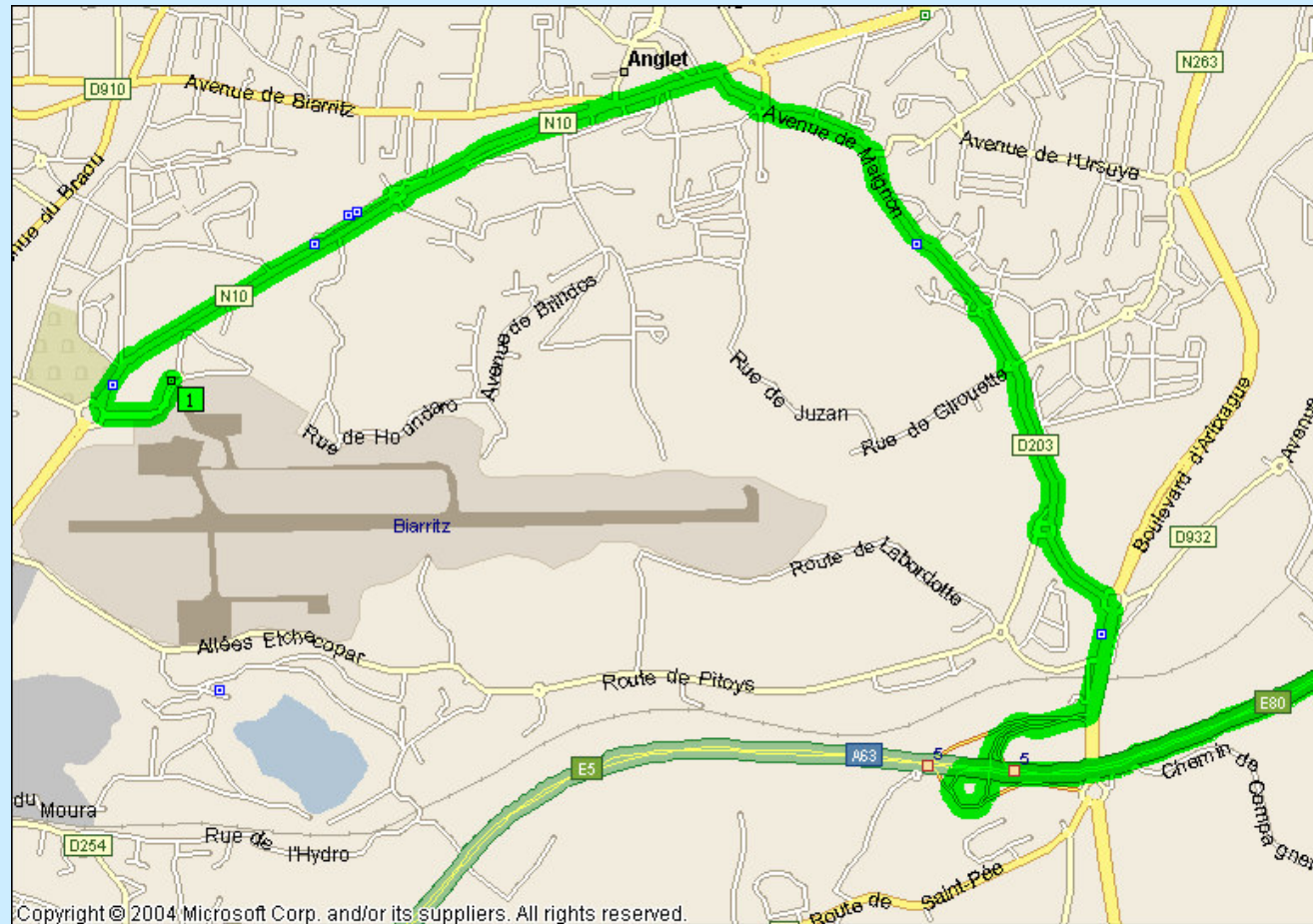
Route to L'Enclos

This map shows the full route from Biarritz airport, to us at Limbrassac. The following pages give more details for each complex section of the route. Ignore the numbered green, yellow and red squares on the map – they are just points that we need to put in in order to make sure that the map software shows our preferred route!



Route to L'Enclos - leaving the airport

From the airport, follow signs for the A63/E80 direction Toulouse
The A63 number is the French road number. E5 / E80 are European road numbers that refer to the same road, we're sure that they've been invented just to confuse us all!



Route to L'Enclos – E80 for Toulouse

Once on the E80, follow signs for Toulouse and at (1) Be careful not to end up on the E5 for Bordeaux



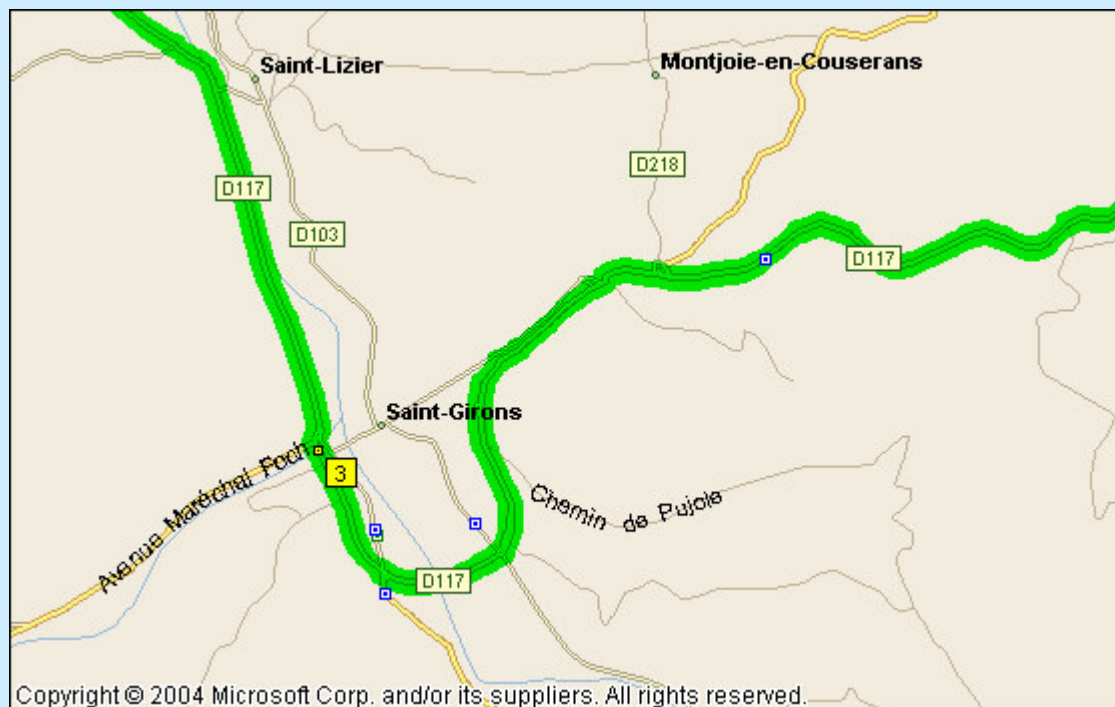
Route to L'Enclos – Leaving the E80

1. Take exit 20 and follow signs for Foix on the D117



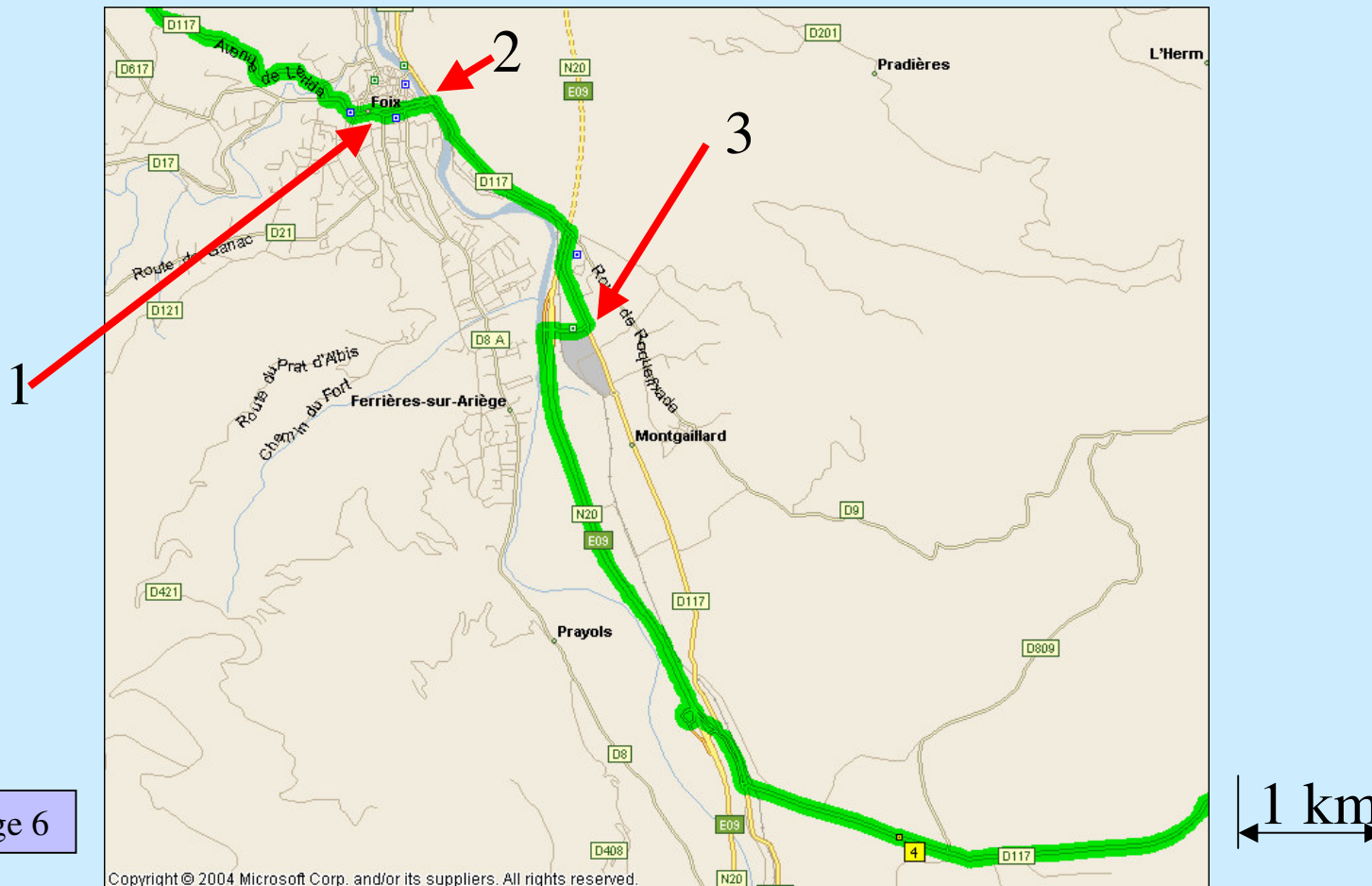
Route to L'Enclos – Around St Girons

Avoid the centre of St Girons by following signs for Foix on the D117
(This map does not show the myriad small streets of the centre that lie within the horseshoe loop)
If you do end up in the centre, look for signs for Foix or Rimont until you rejoin the D117



Route to L'Enclos – Through Foix

1. After following the winding road down the hill, go left at the roundabout by the bakery, then you will find that the road splits into a one-way system either side of the central car-park / market area
2. Follow the one way system straight through the centre until you cross the river, then turn right and follow signs for Tarascon
3. Either join the N20 for one junction, or stay on the D117. In either case start to follow signs to Lavelanet on the D117



Route to L'Enclos – To the village

1. At the roundabout in Lavelanet turn left onto the D625 signposted for Mirepoix
2. After the small village 'Aigues Vives' look for the left turn halfway along the three lane section of road. Take this turn past the go karting circuit and follow the single track road past the karting and up the hill.
3. At the end turn left, continue across the bridge, follow the road to the top of the hill

Arrive at L'Enclos - look out for the black gates to the right!



Route to L'Enclos from Biarritz Airport

Km	<u>Direction</u>	<u>For</u>	<u>Signposted</u>
0.0	Leave the airport and follow signs for A63	6.3 km	A63 / Pau / Dax / Bordeaux
6.3	*Toll road* Join A63 [E5]	4.3 km	
10.5	At Exit 5.1, keep STRAIGHT onto Ramp, join A64 [E80]	16.0 km	Pau / Toulouse
26.5	*Toll road* At Exit 4, stay on A64 [E80] (North)	221.1 km	
232.3	Take Exit 20, follow signs for D117	28.2 km	Foix / St Martory / St Girons
260.7	At Saint-Girons, stay on D117	2.0 km	
262.7	At roundabout, take the SECOND exit onto D117	42.5 km	Foix
305.2	At Foix roundabout, take the SECOND exit [Cours Gabriel Fauré]	0.7 km	
305.9	After crossing the river, bear RIGHT (East) onto D117	1.5 km	
307.3	At roundabout, take the FIRST exit onto D117 [Route d'Espagne]	0.8 km	
308.1	At roundabout, take the FIRST exit onto Local road(s)	0.3 km	
308.4	Take Ramp (LEFT) onto E09 [N20]	3.1 km	
311.6	Keep RIGHT onto Ramp	1.0 km	D117 / Perpignan / Lavelanet
312.5	At roundabout, take the SECOND exit onto D117	1.3 km	
313.8	At D117, stay on D117 (East)	18.5 km	
332.3	At the roundabout turn left onto D625	10 km	Mirepoix
341.3	After the small village 'Aigues Vives' turn left at the go karting circuit follow the single track road past the karting and over the hill to Limbrassac	4 km	
345.3	At the end turn LEFT	10 m	
345.3	Continue across the bridge, follow the road to the top of the hill	0.1 km	
345.4	Arrive at L'Enclos, turn through the gates to the right!		